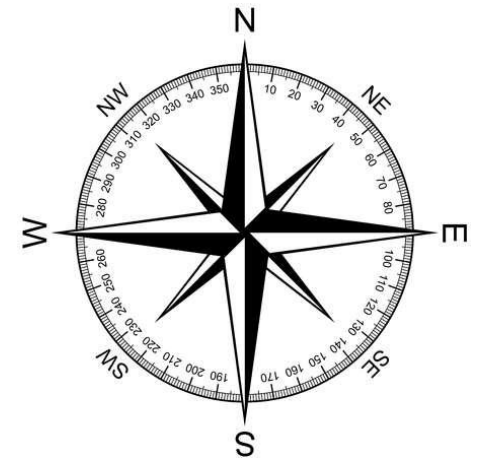


Y3 - NW England



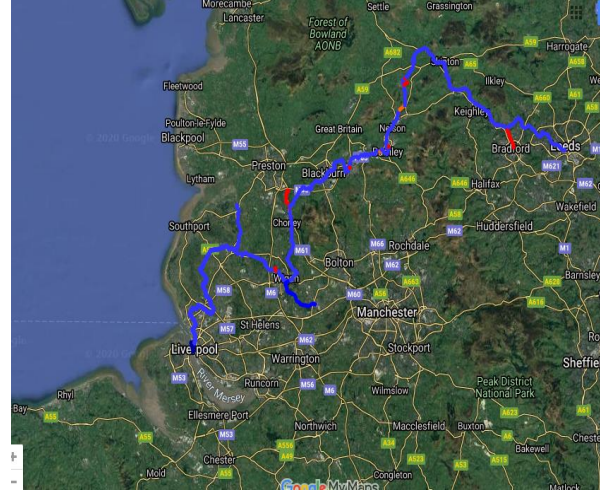
Key vocabulary

North, north-east, north-west, west, east, south, south-west, South-east, England Google Earth, technology, topographical, features, river, bank, estuary, source, settlement, port, land use, symbols, keys, ordnance survey maps,

NW England



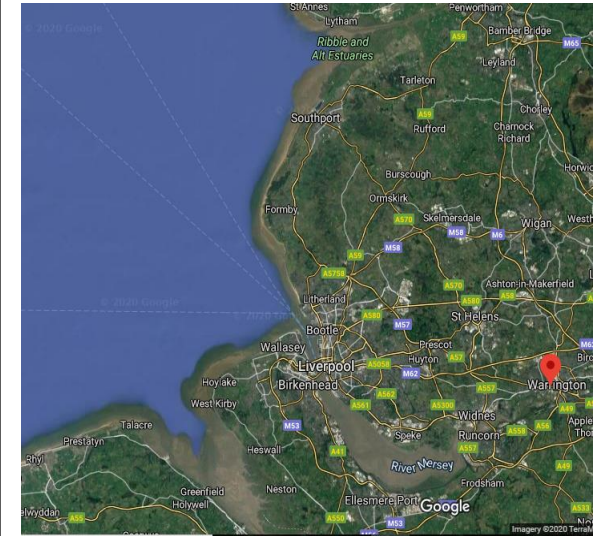
Leeds & Liverpool Canal



Engineer: James Brindley
Length: 127 miles
Bingley Five Rise Locks:
world famous staircase lock



Rivers of NW England



River Mersey, River Dees
& the River Ribbles

Four-Figure Grid References

Locate the point where the easting & northing grid lines meet. This is the bottom Left-hand corner of the grid.

REMEMBER..... **eastings** then **Northings!**

Along the corridor & **up** the stairs

The campsite:3226

